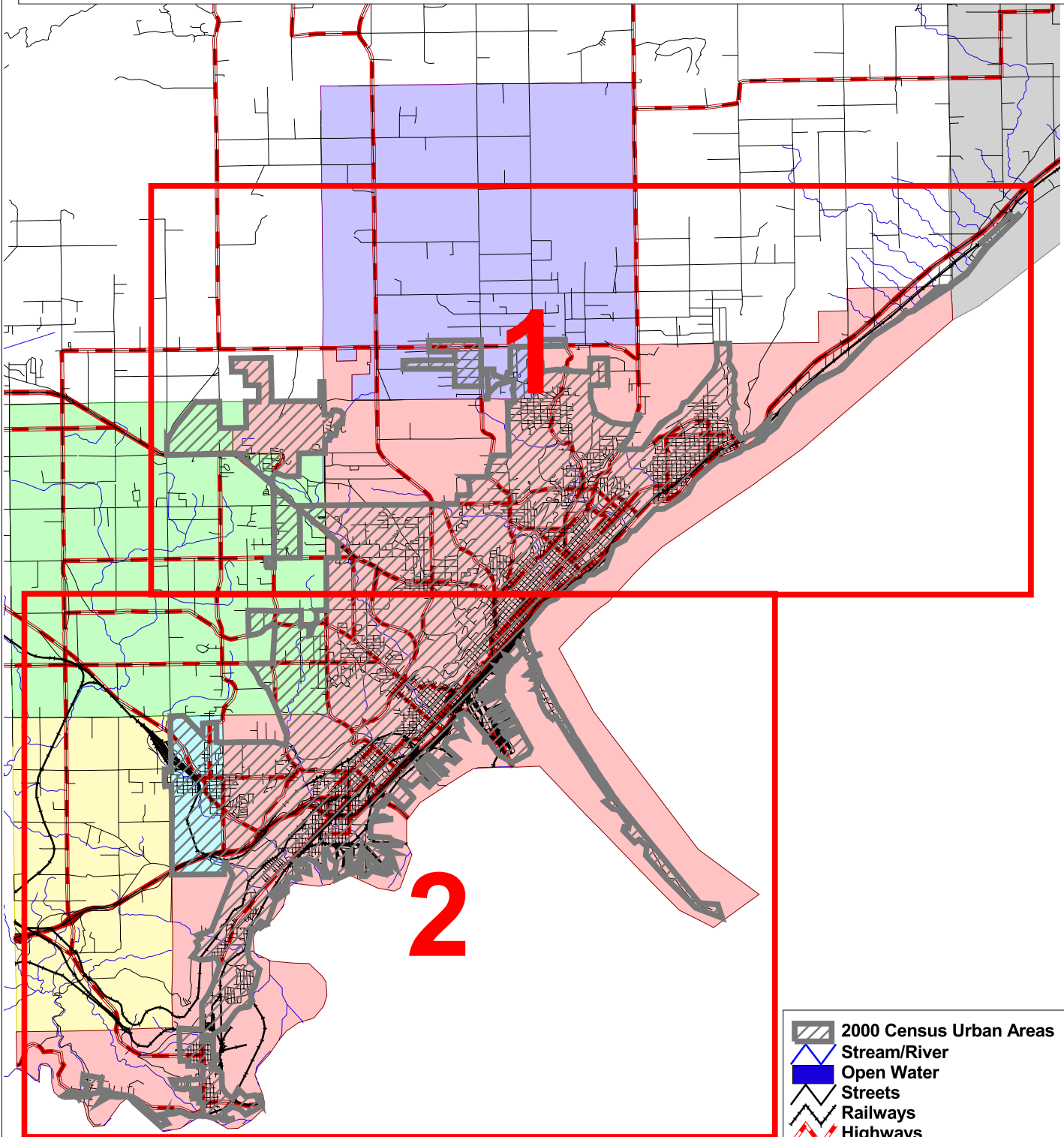












2000 Census Urban Area: Duluth, MN--WI



-  2000 Census Urban Areas
-  Stream/River
-  Open Water
-  Streets
-  Railways
-  Highways
-  Duluth
-  Hermantown
-  Proctor
-  Midway Twp

Data Sources
 2000 Urban Areas: US Census Bureau
 Stream/River: USGS National Hydrographic Dataset
 Open Water: USGS National Hydrographic Dataset
 Streets: 2000 Dynamap data, GDT, Inc.
 Railways: 2000 Dynamap, GDT, Inc.
 Highways: MN Dept. of Transportation
 City Boundary: 2000 Census Bureau

